












City of Winlock

Lewis County, Washington

- | | | |
|-----------------------------------------------------------------------------------------------------------------------|------------------------------------------------------------------------------------------------------------|-------------------------------------------------------------------------------------------------------|
|  MDR - Moderate Density Residential |  C2 - Commercial |  City Limits |
|  LDR 10 - Low Density Residential |  LI - Light Industrial |  Urban Growth Area |
|  LDR 6 - Low Density Residential |  MX - Mixed Use |  Proposed UGA |
|  C1 - Commercial |  PF - Public Facilities | |

This map was created by Lewis County Geographic Information System. The base map was developed by the Department of Natural Resources by scanning and digitizing United States Census Survey 1:24,000 quarter section maps. The accuracy of the map is not guaranteed and should be used for informational purposes only. Any possible discrepancies should be brought to the attention of Lewis County GIS.

Projection: Lambert Conic Conformal
 Datum: 1983 North American Datum
 U.S.G.S. State Plane Zone 5026

